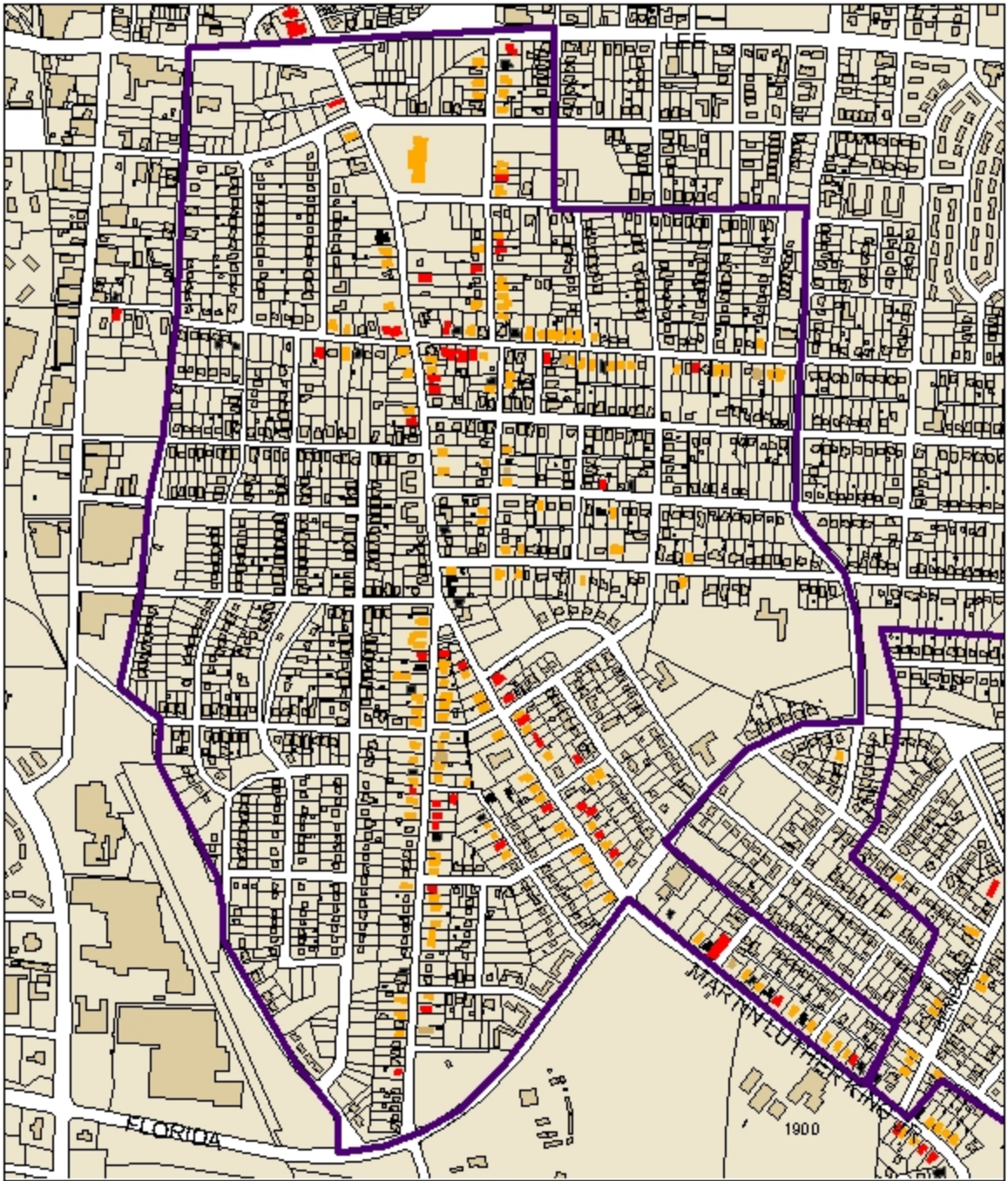



Appendix C
Maps of Phase I-b Survey Areas
Shaded by Integrity







Asheboro Street/ South Greensboro Survey Area



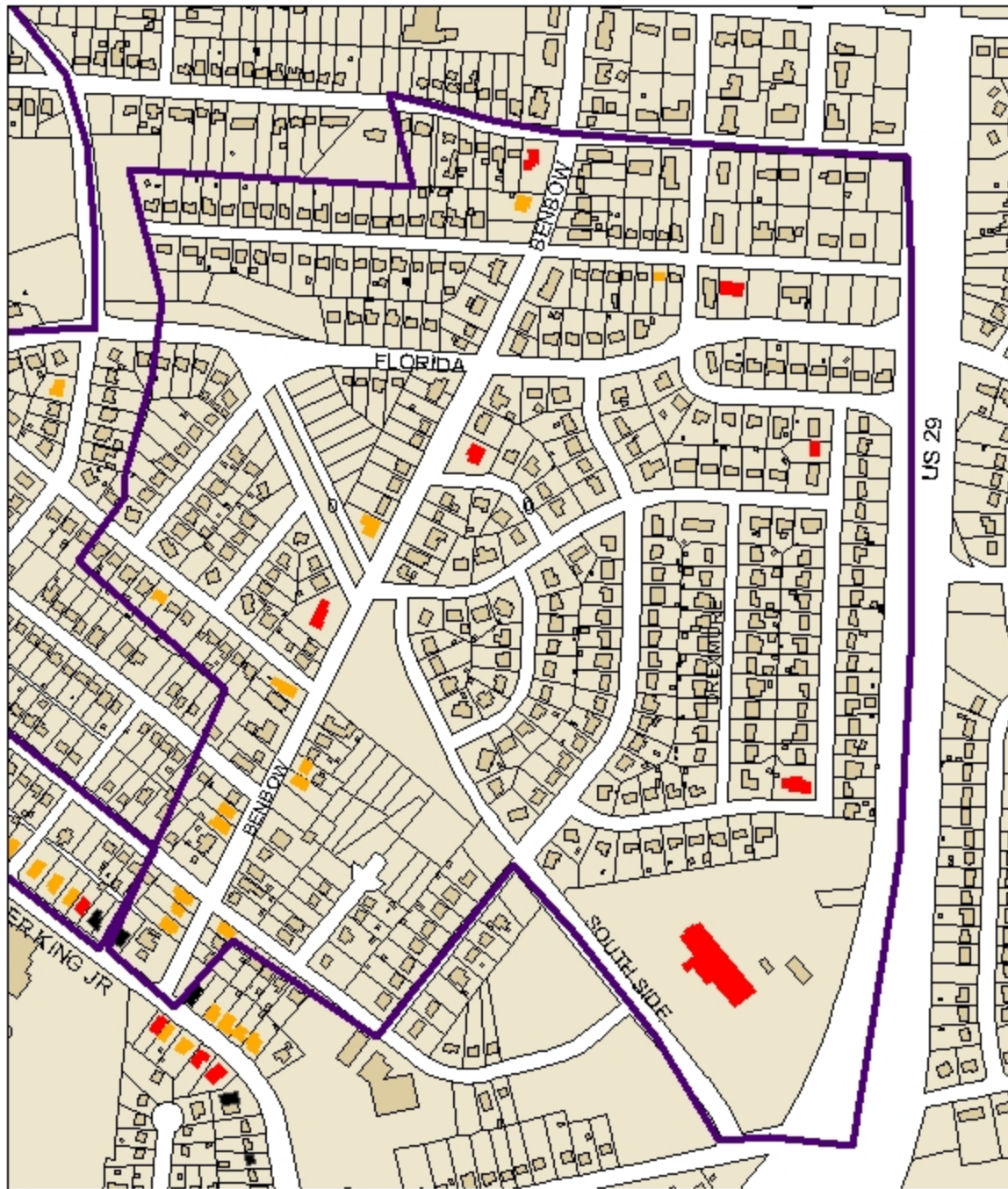
 Phase I-b Survey Areas


Phase I-b Properties

Integrity

-  High
-  Medium
-  Low
-  N/A -Gone
-  Demolished Buildings
-  Unsurveyed Building Footprints







Benbow Road Survey Area



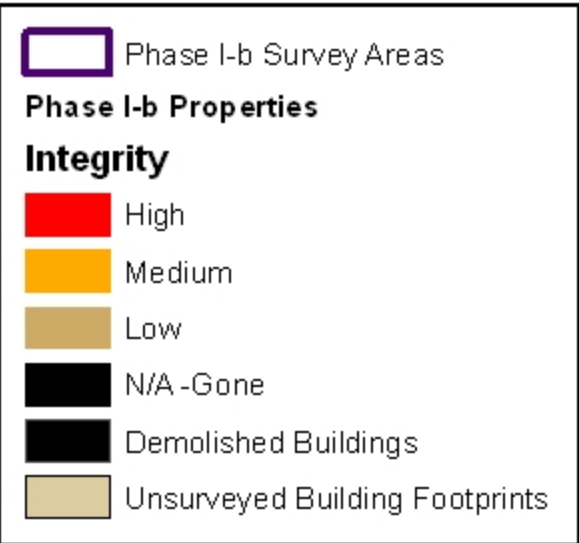
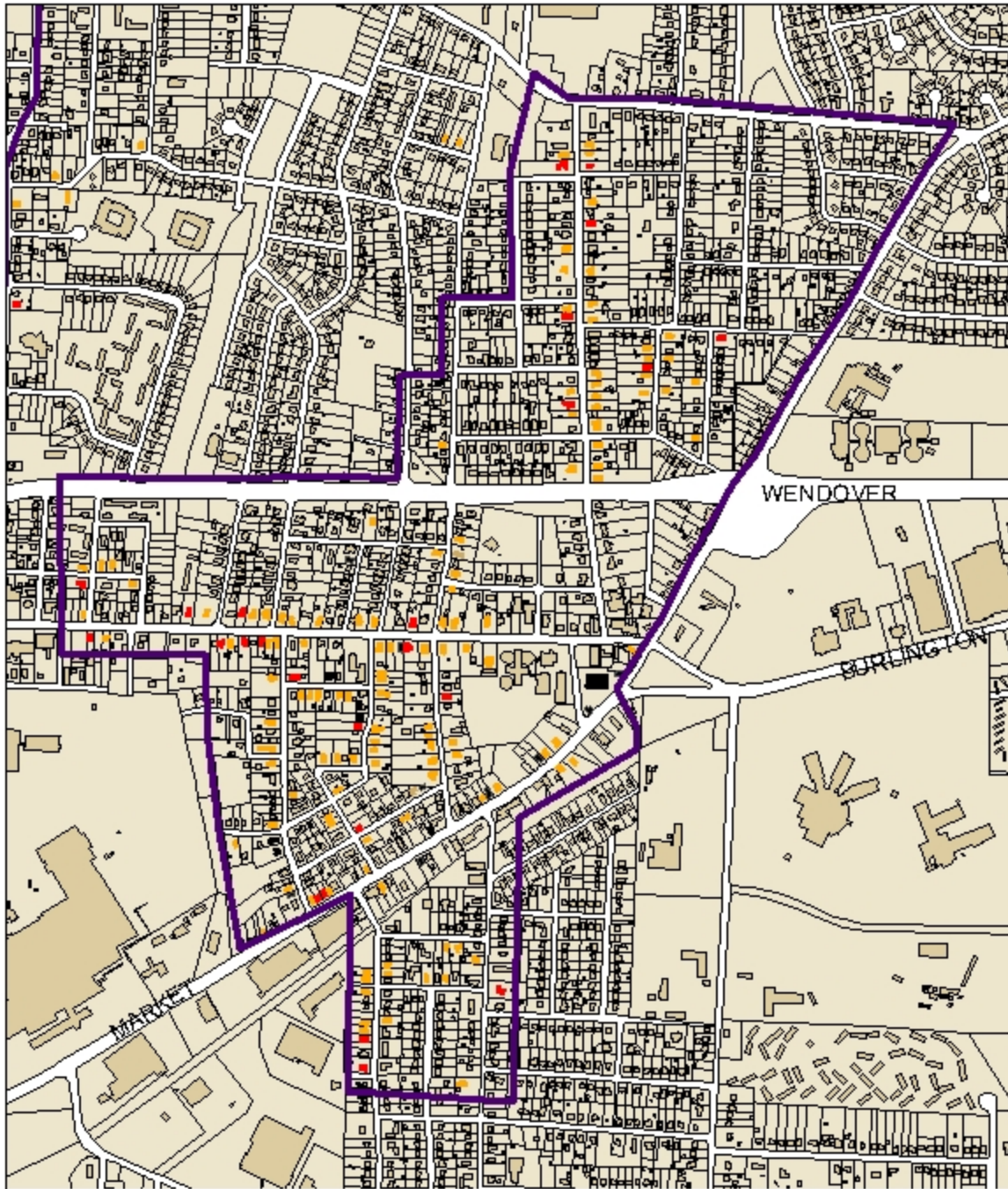
 Phase I-b Survey Areas

Phase I-b Properties

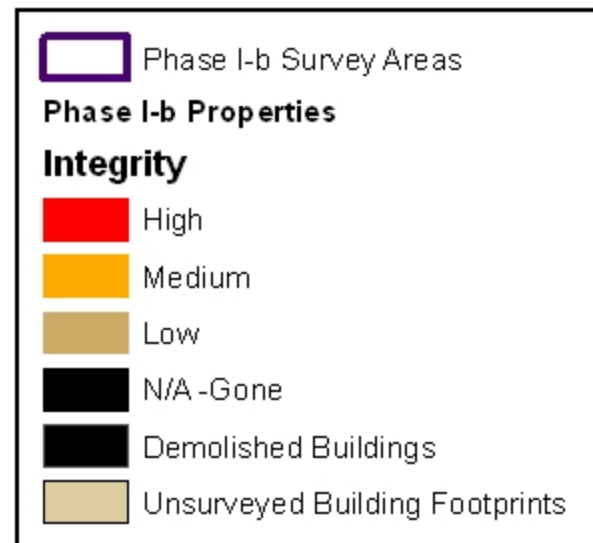
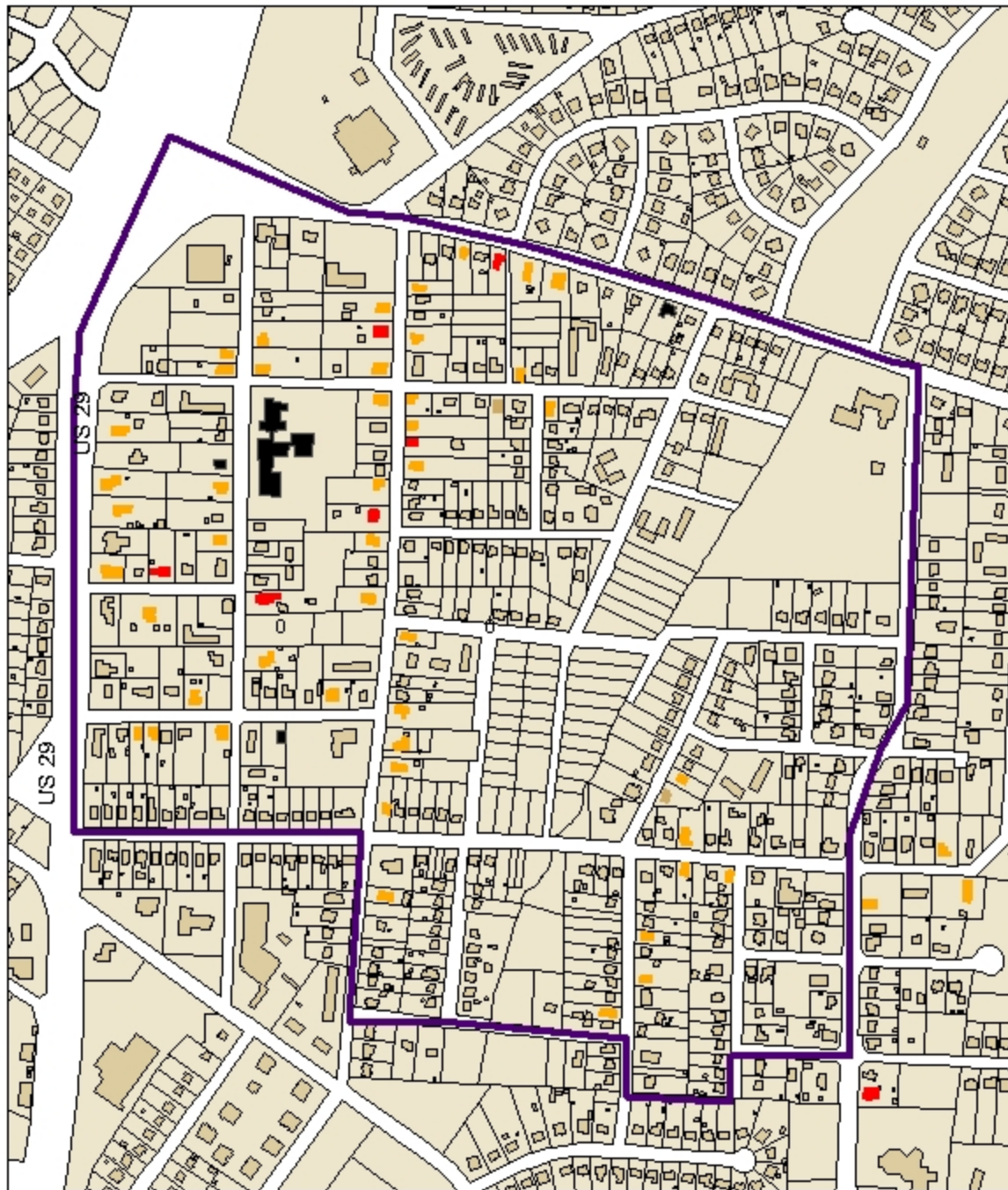
Integrity

-  High
-  Medium
-  Low
-  N/A -Gone
-  Demolished Buildings
-  Unsurveyed Building Footprints

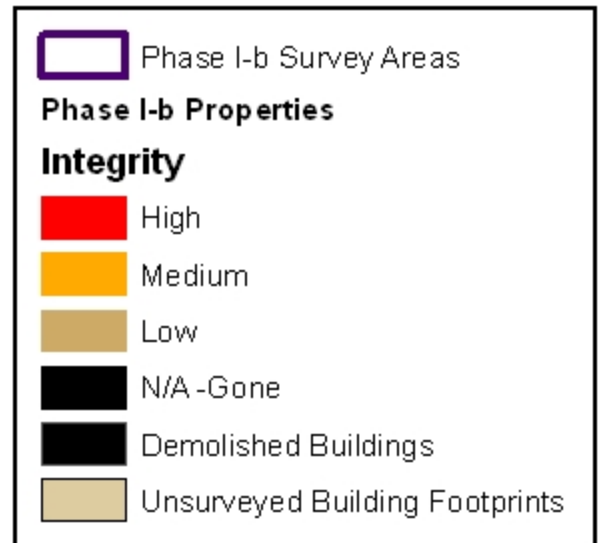
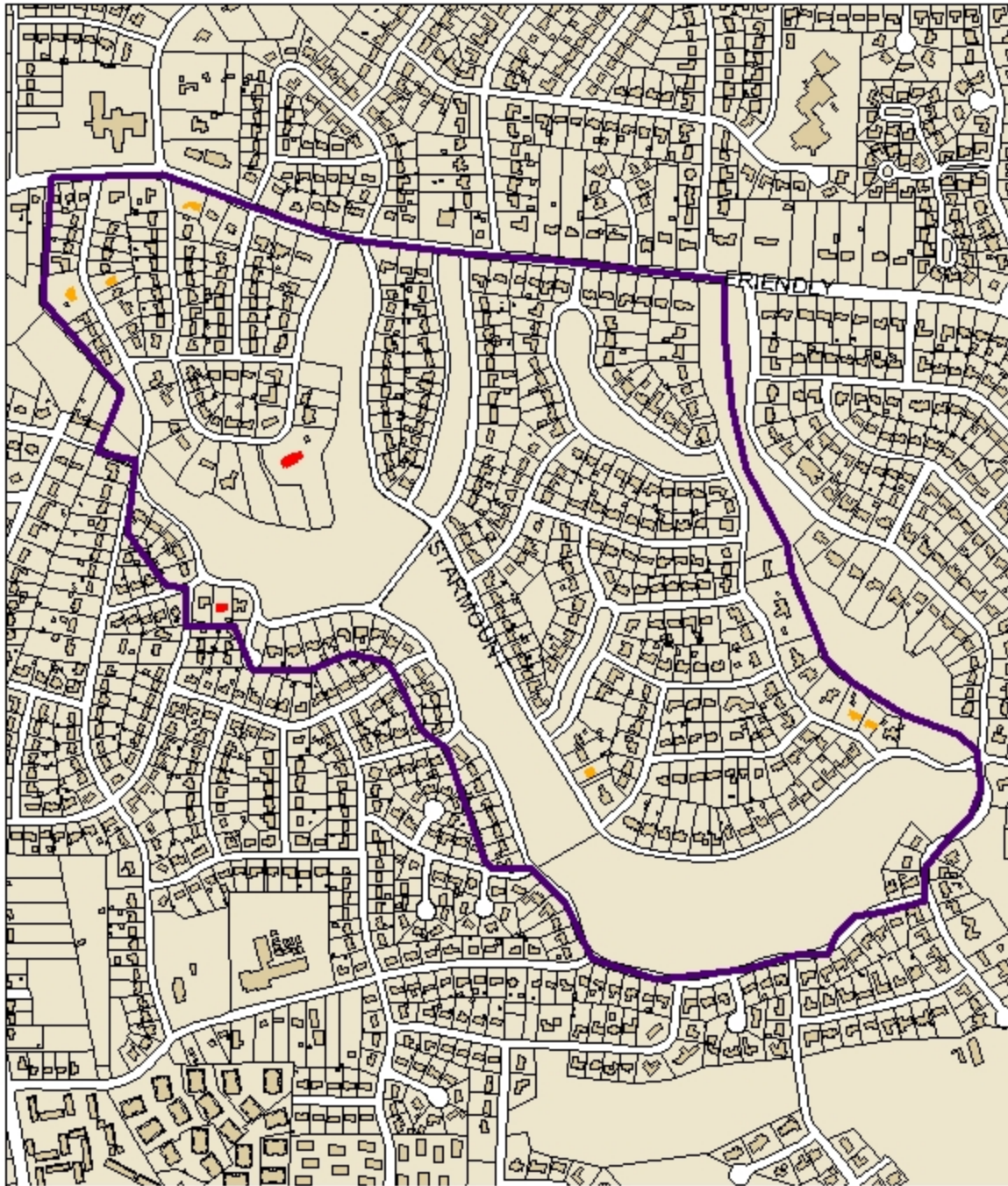
Bessemer Survey Area



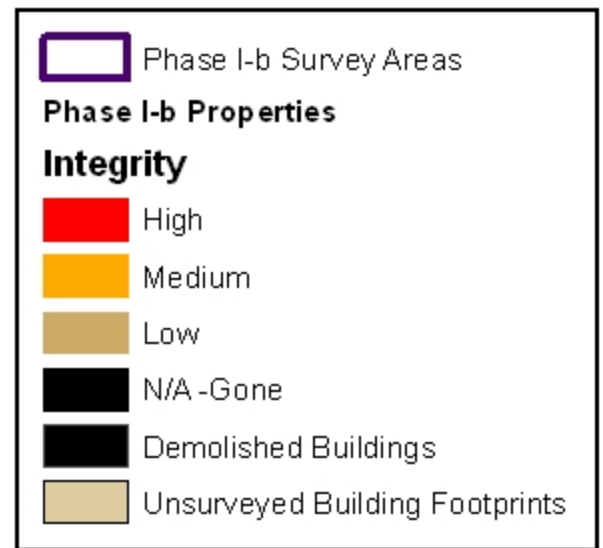
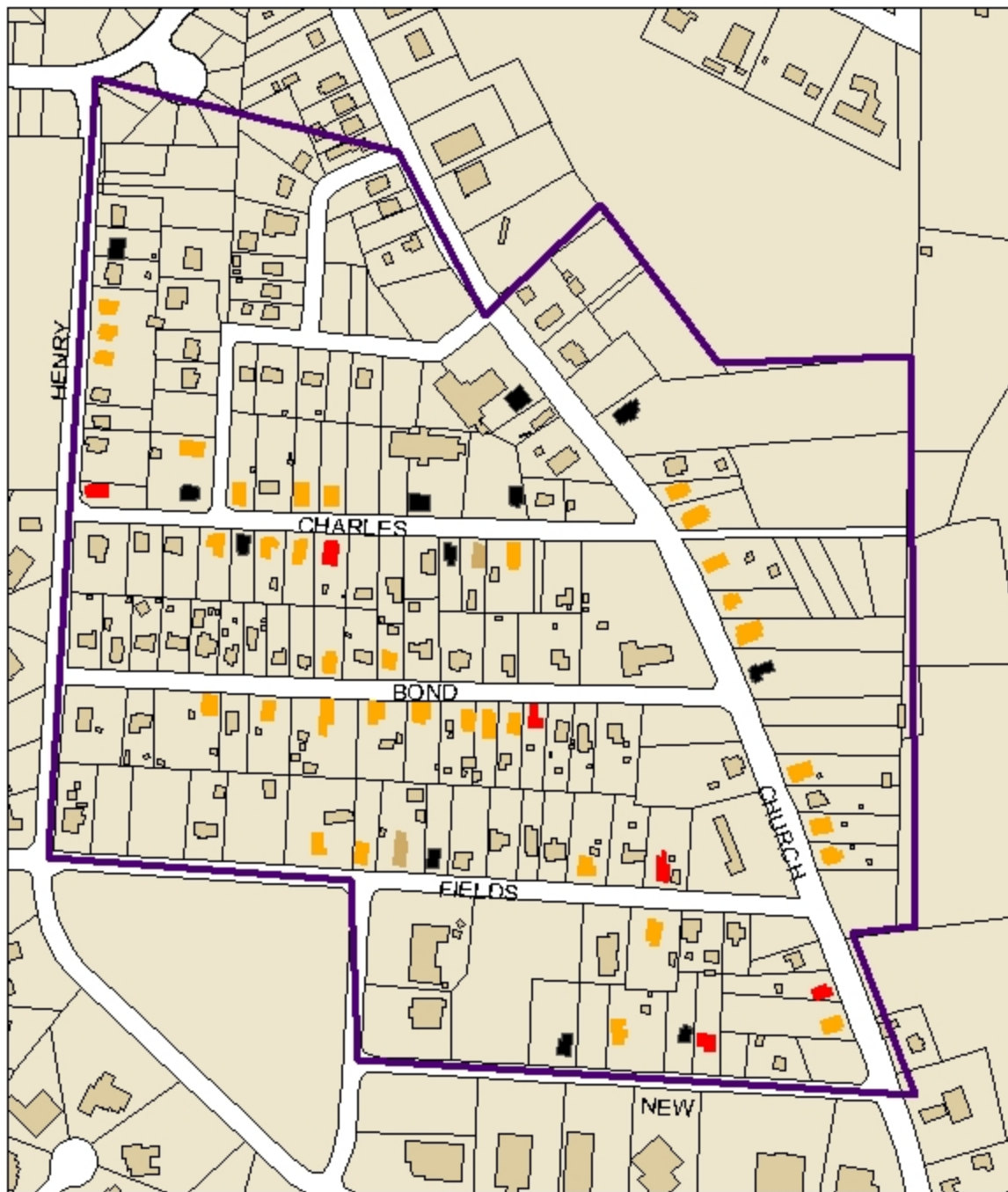
Edgeville Survey Area



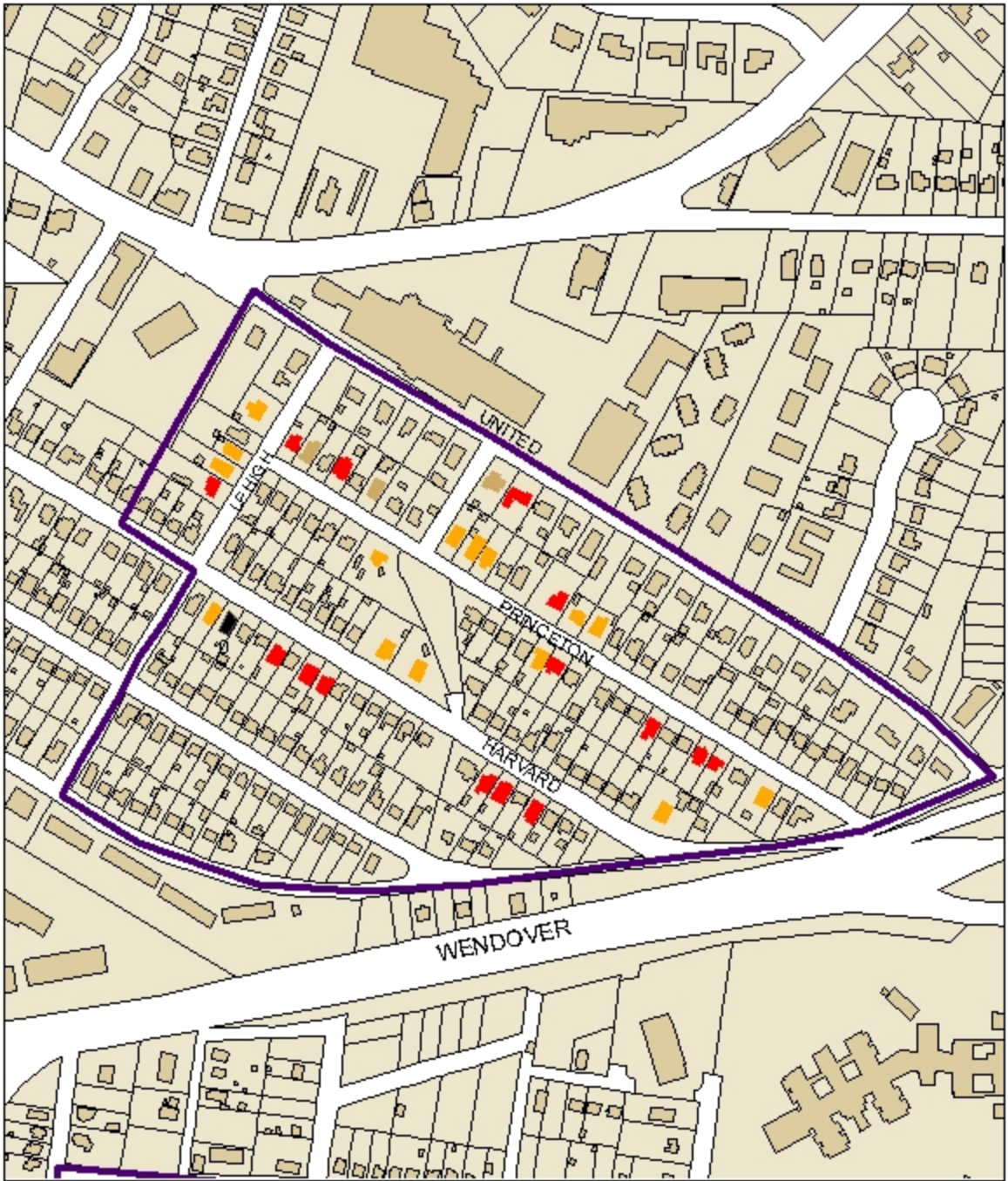
Hamilton Lakes Survey Area




Ham Town Survey Area









Highland Park West Survey Area



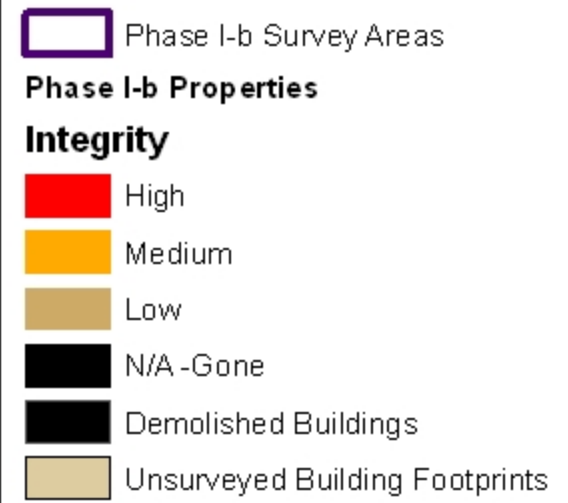
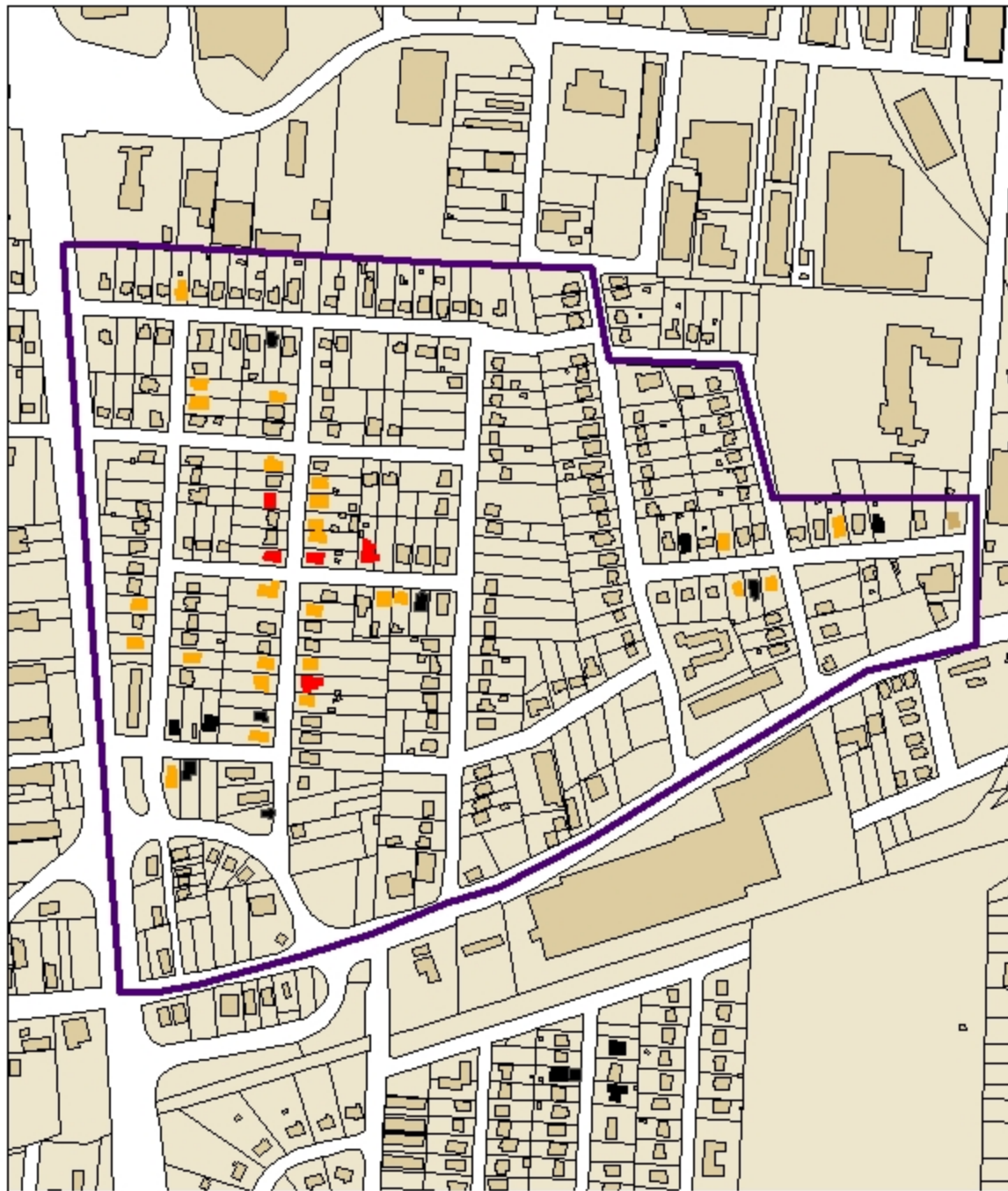
 Phase I-b Survey Areas

Phase I-b Properties

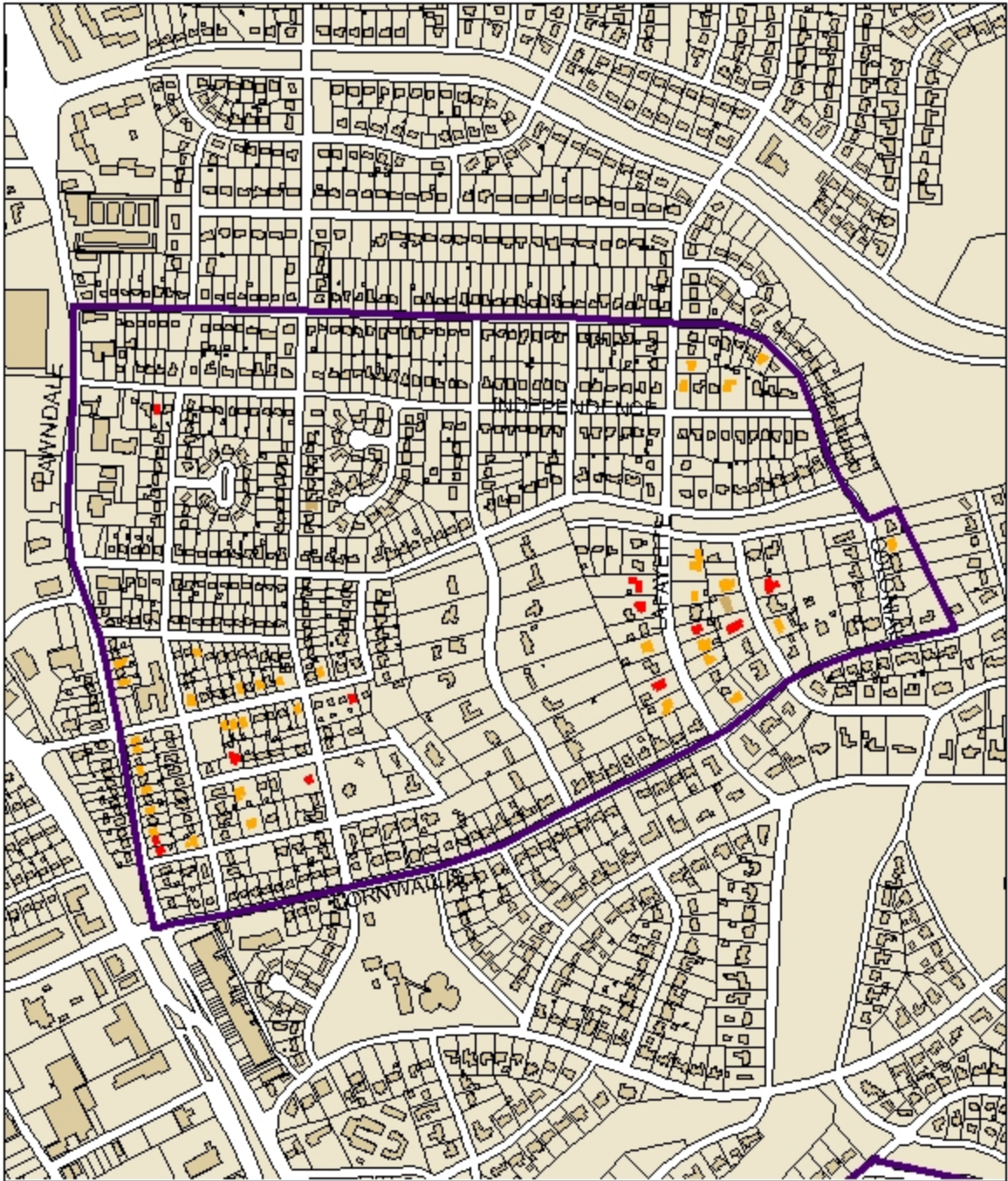
Integrity


-  High
-  Medium
-  Low
-  N/A -Gone
-  Demolished Buildings
-  Unsurveyed Building Footprints

Jonesboro Survey Area









Kirkwood/Browntown Survey Area



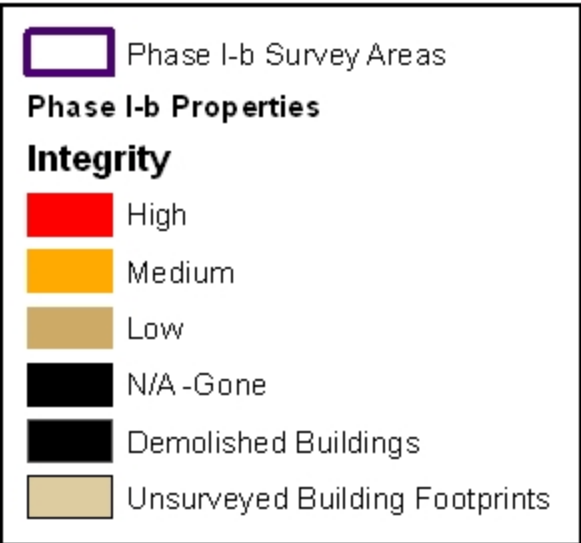
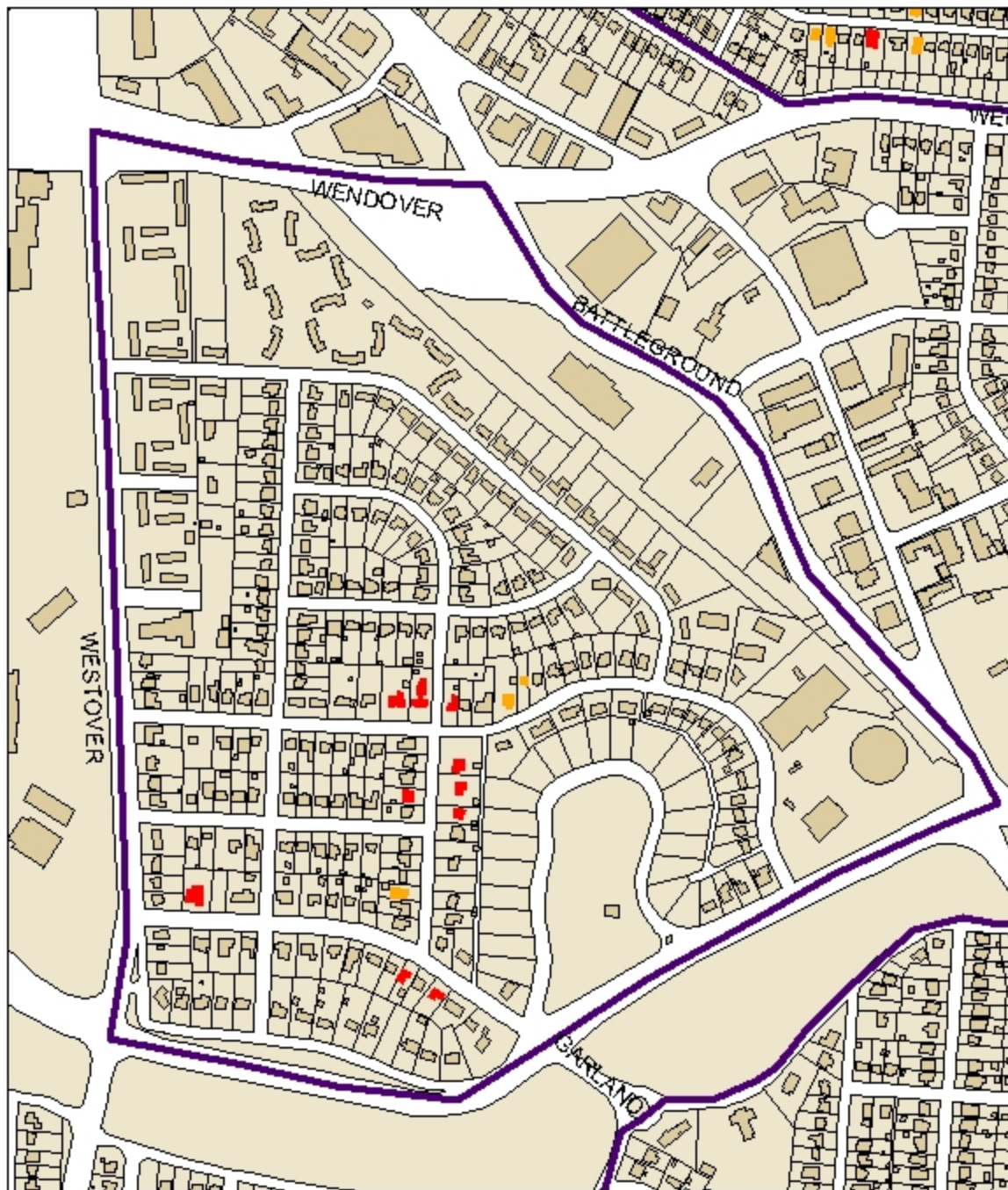
 Phase I-b Survey Areas

Phase I-b Properties

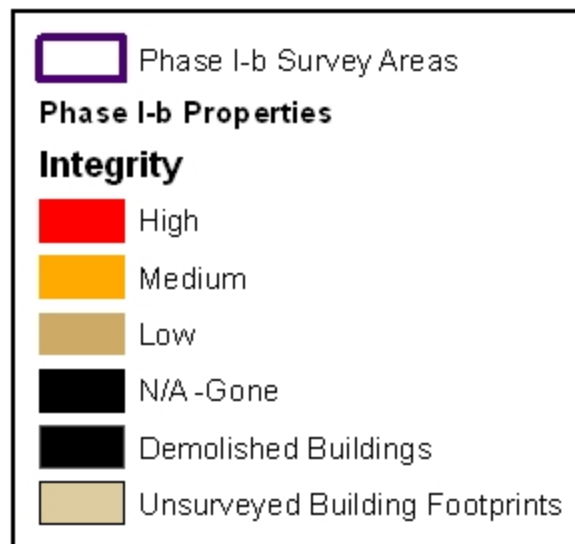
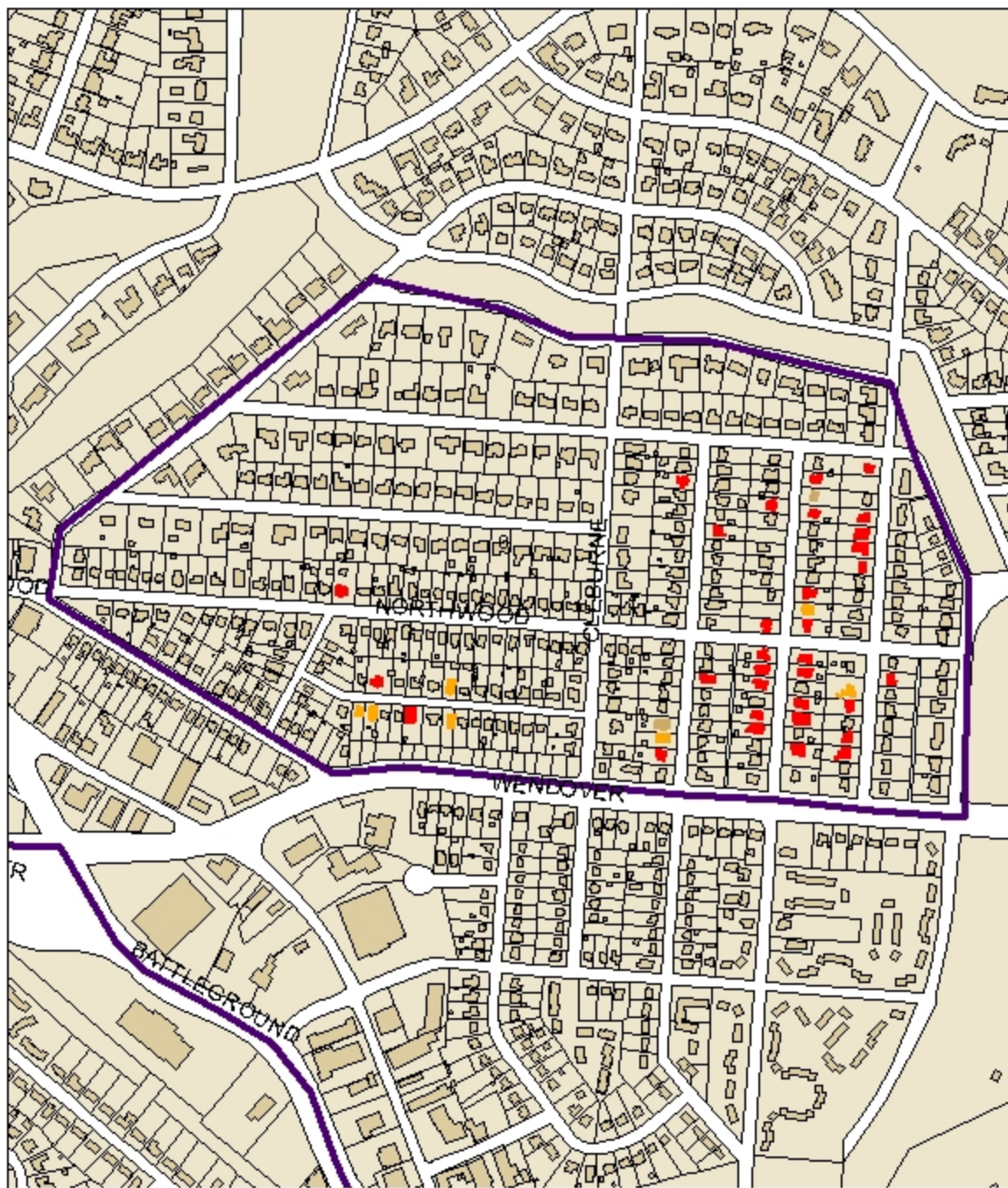
Integrity

-  High
-  Medium
-  Low
-  N/A -Gone
-  Demolished Buildings
-  Unsurveyed Building Footprints

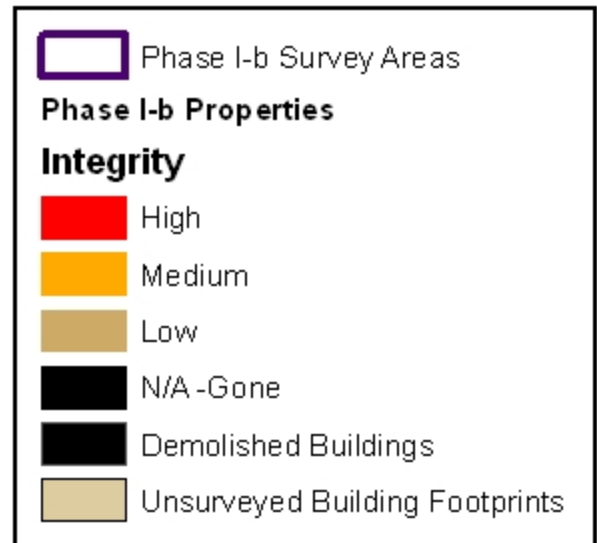
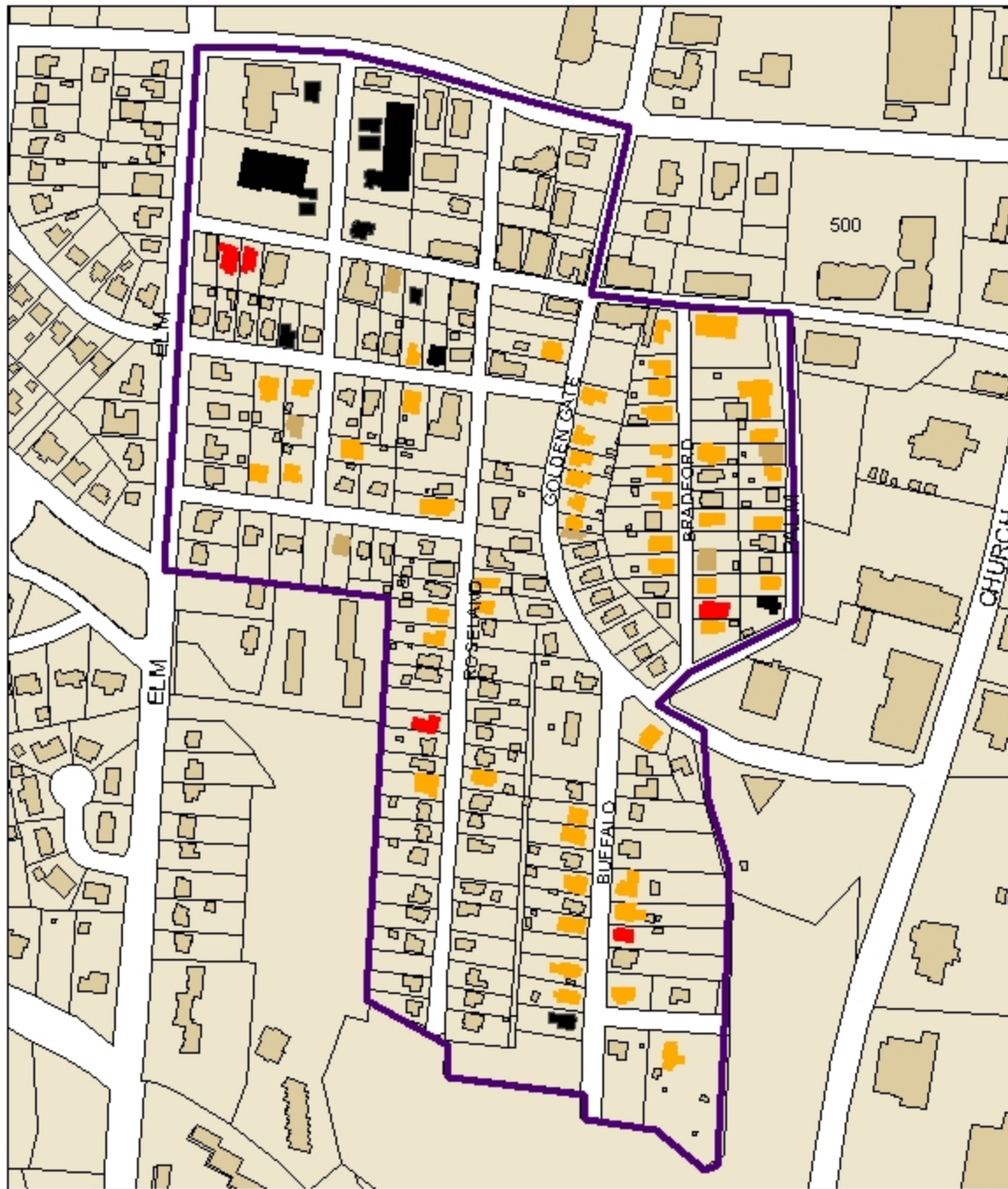
Lake Daniel Survey Area



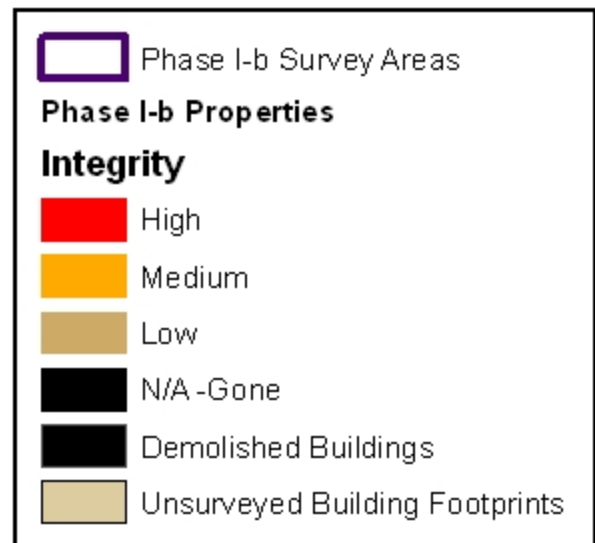
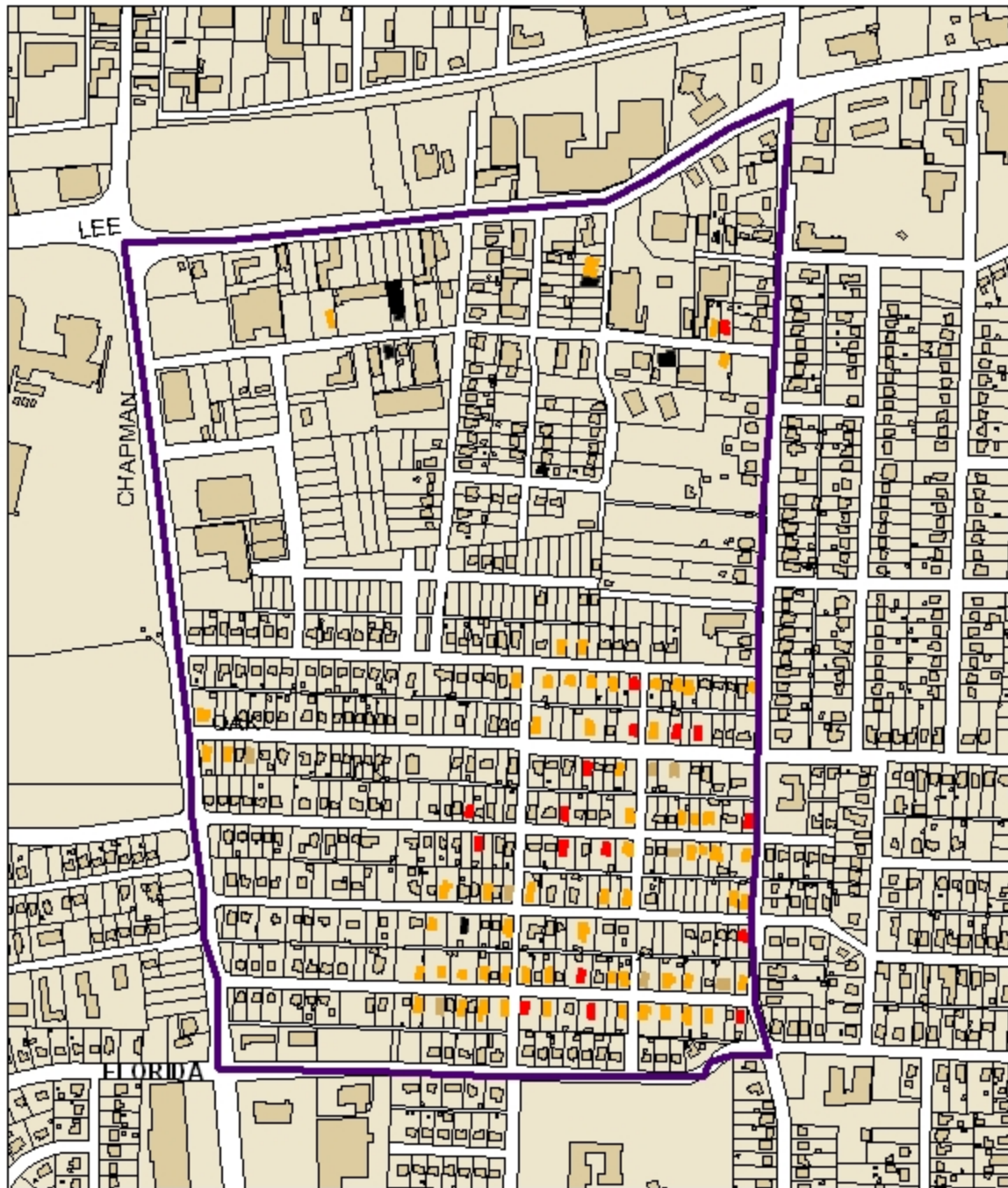
Latham Park Survey Area



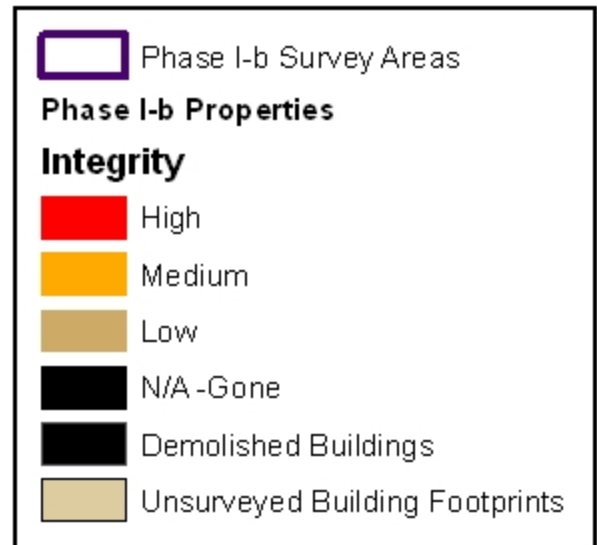
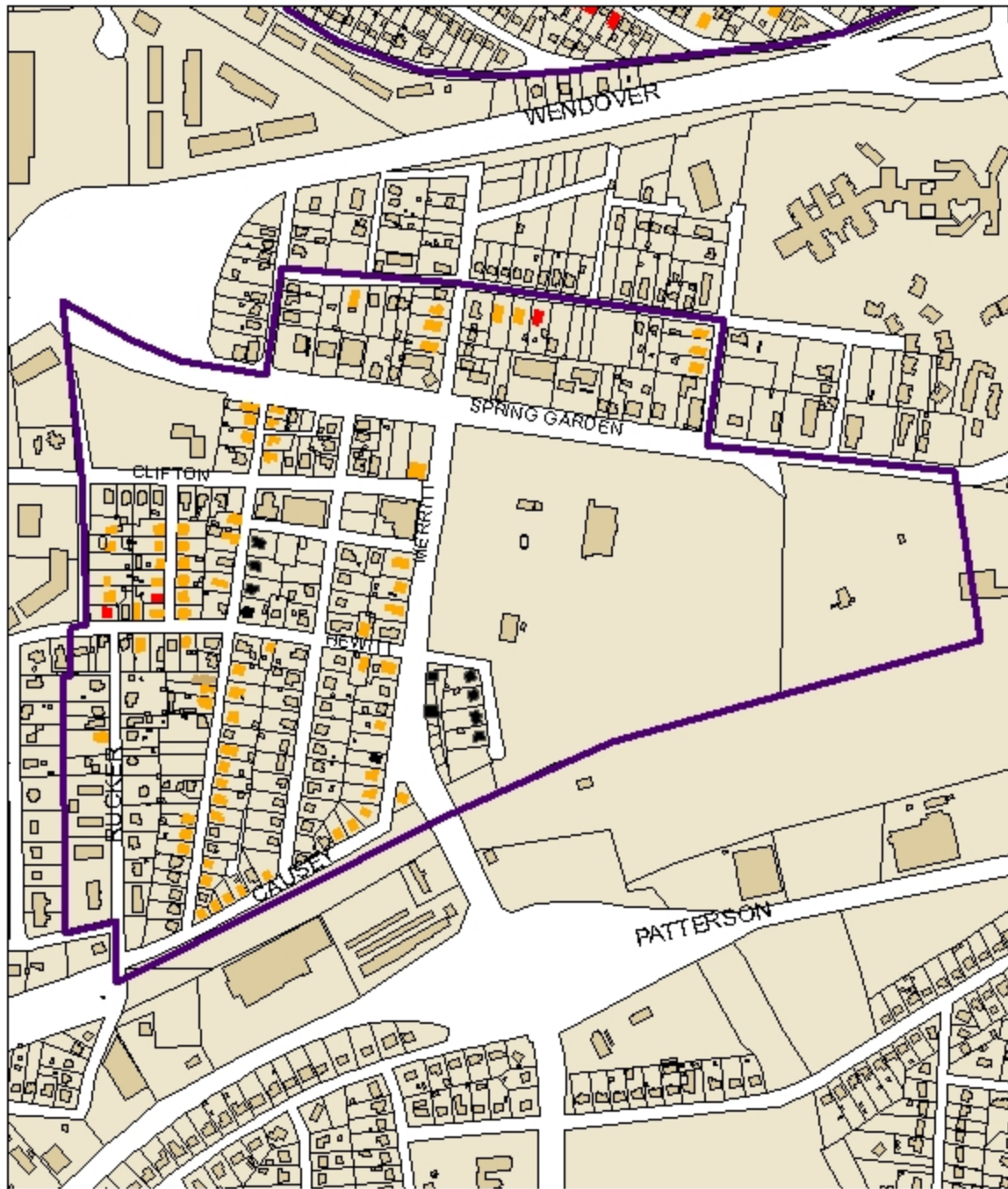
McAdoo Heights Survey Area




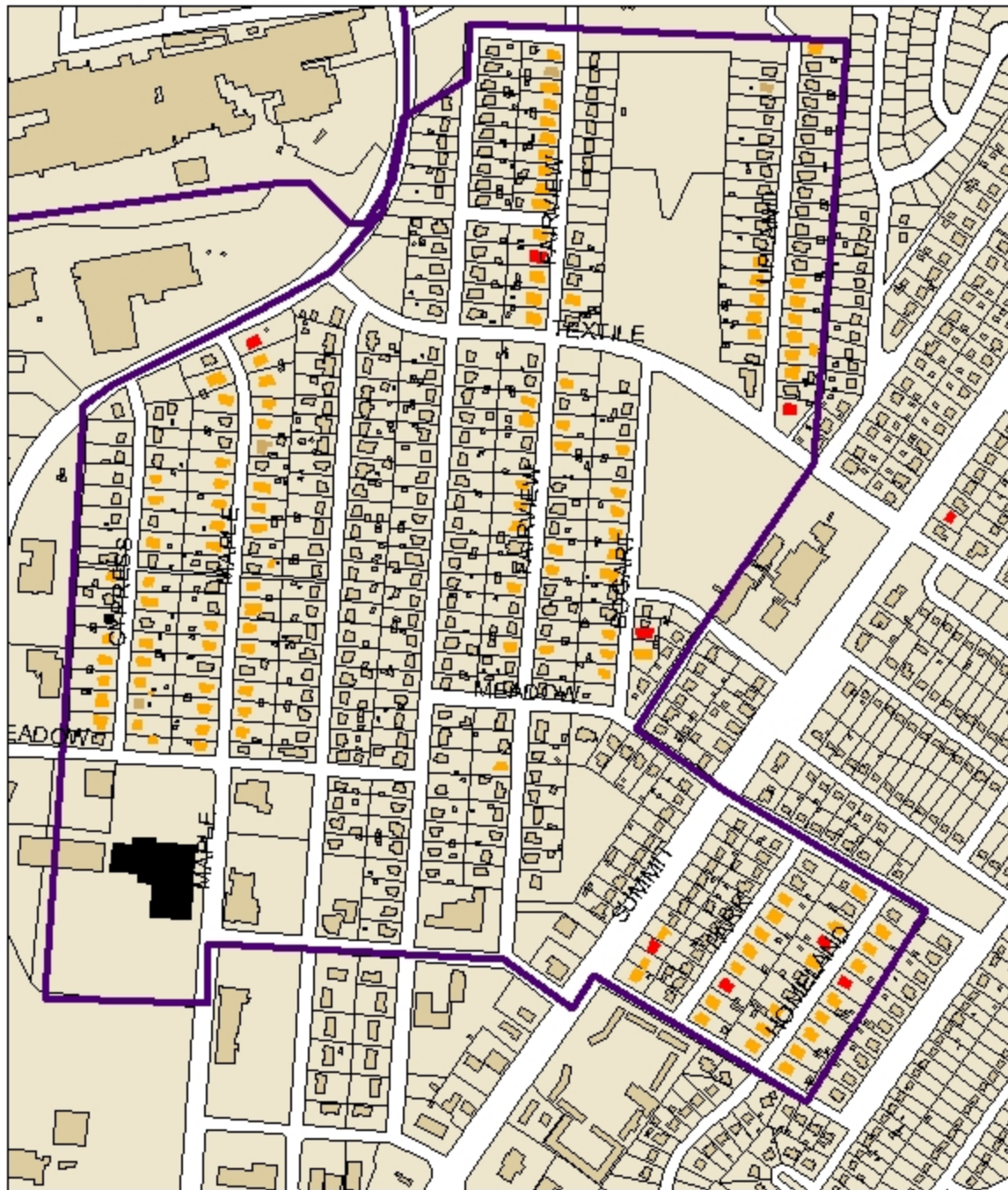
Piedmont Heights Survey Area



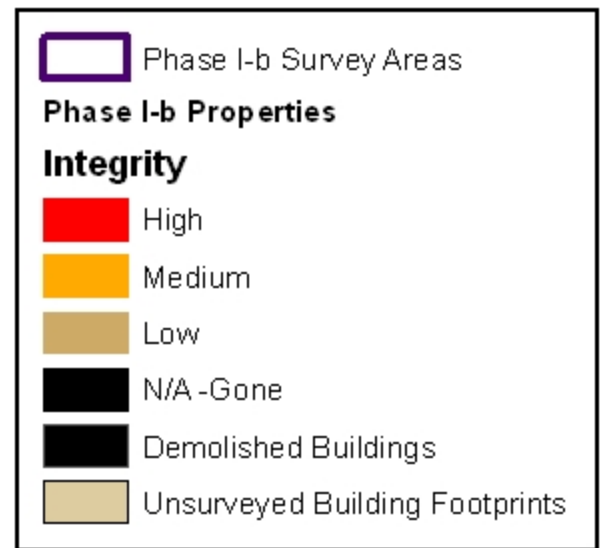
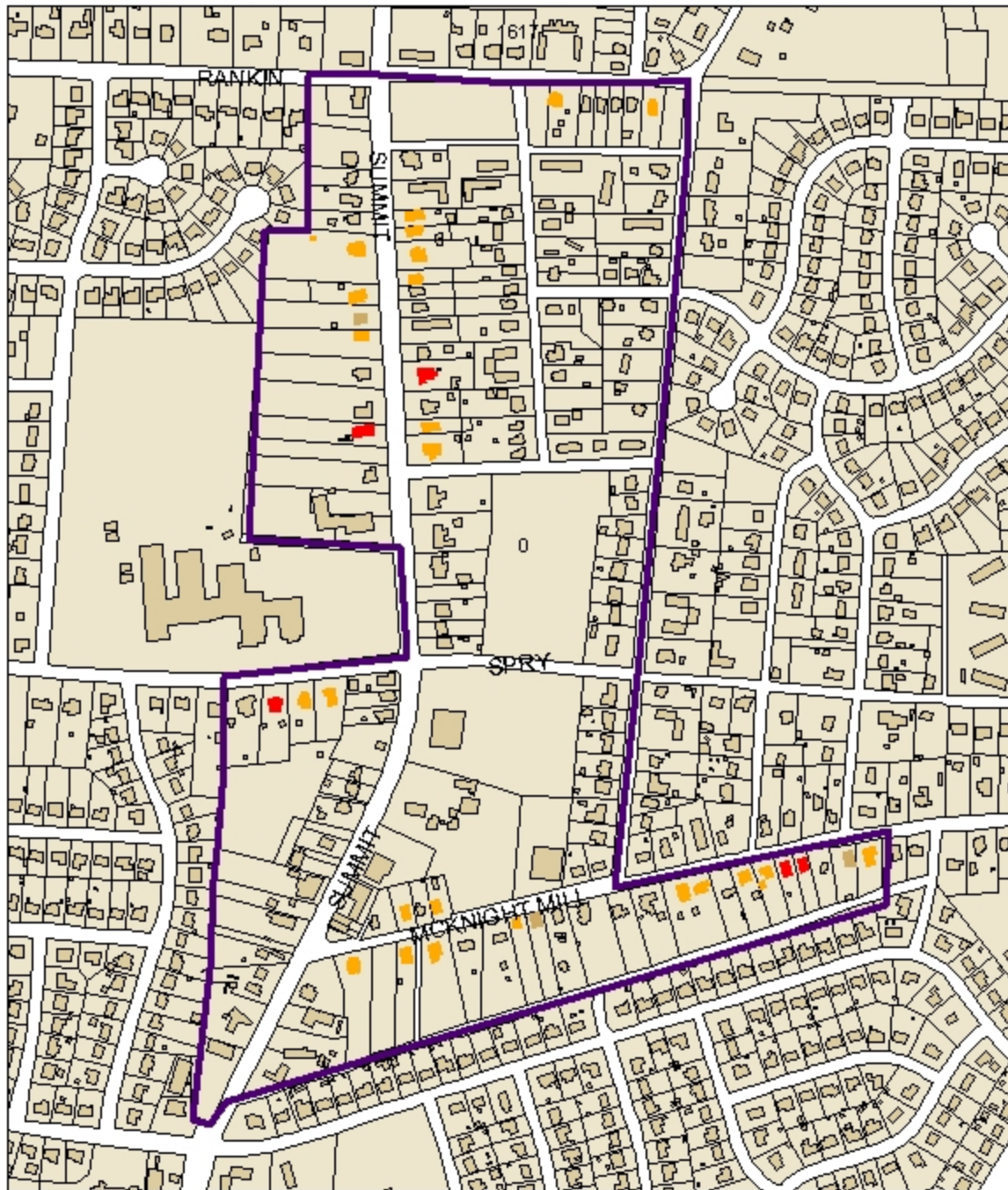
Pomona Mill Survey Area



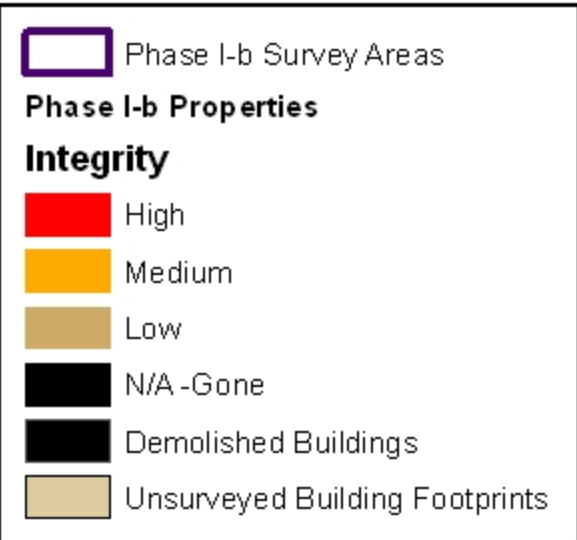
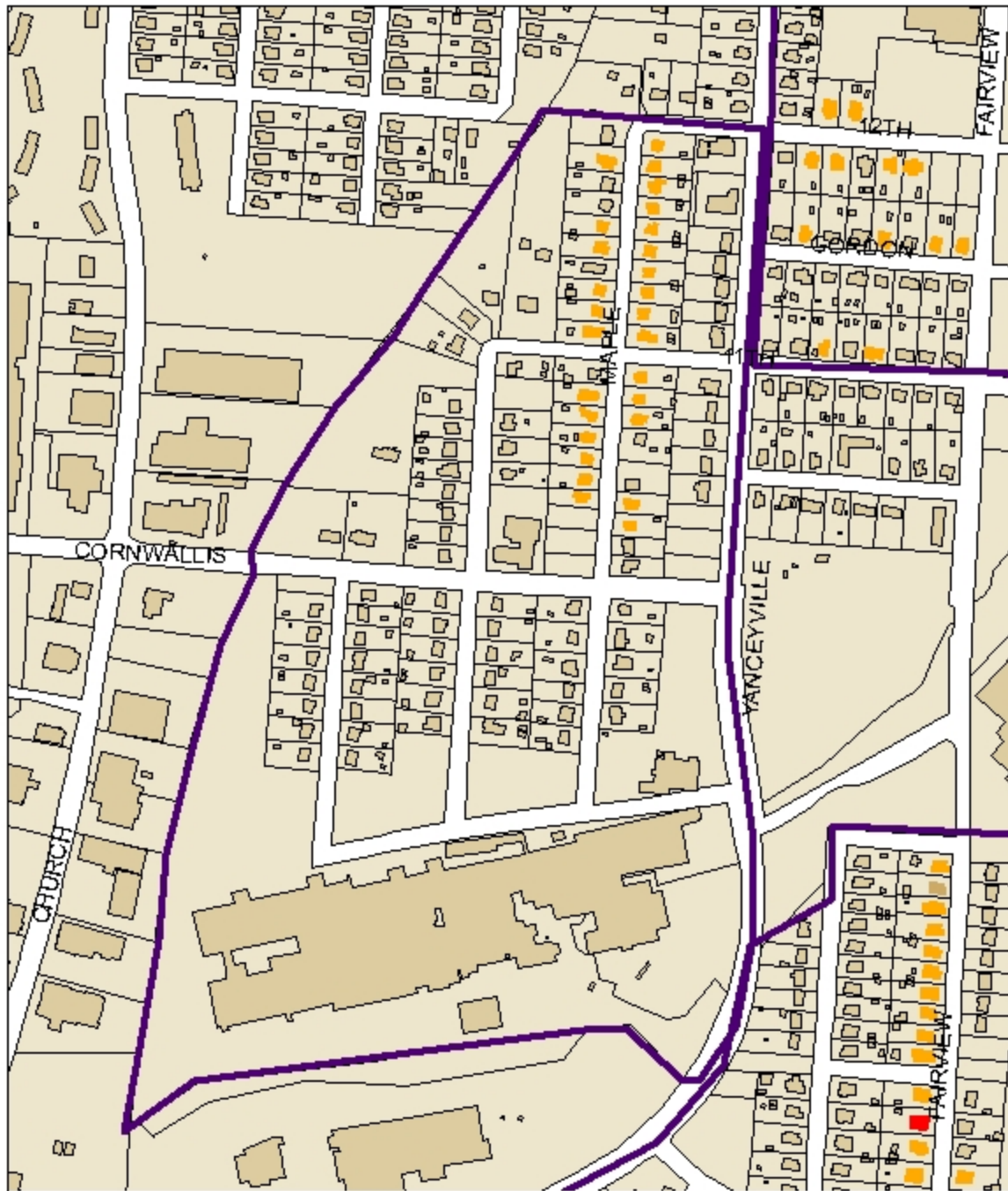
Proximity Survey Area



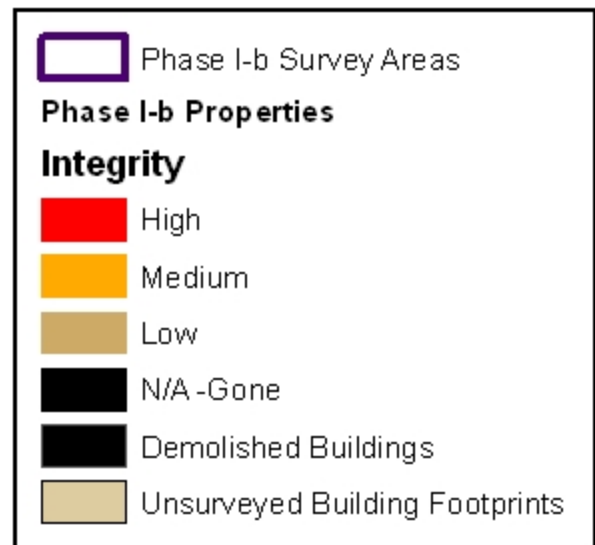
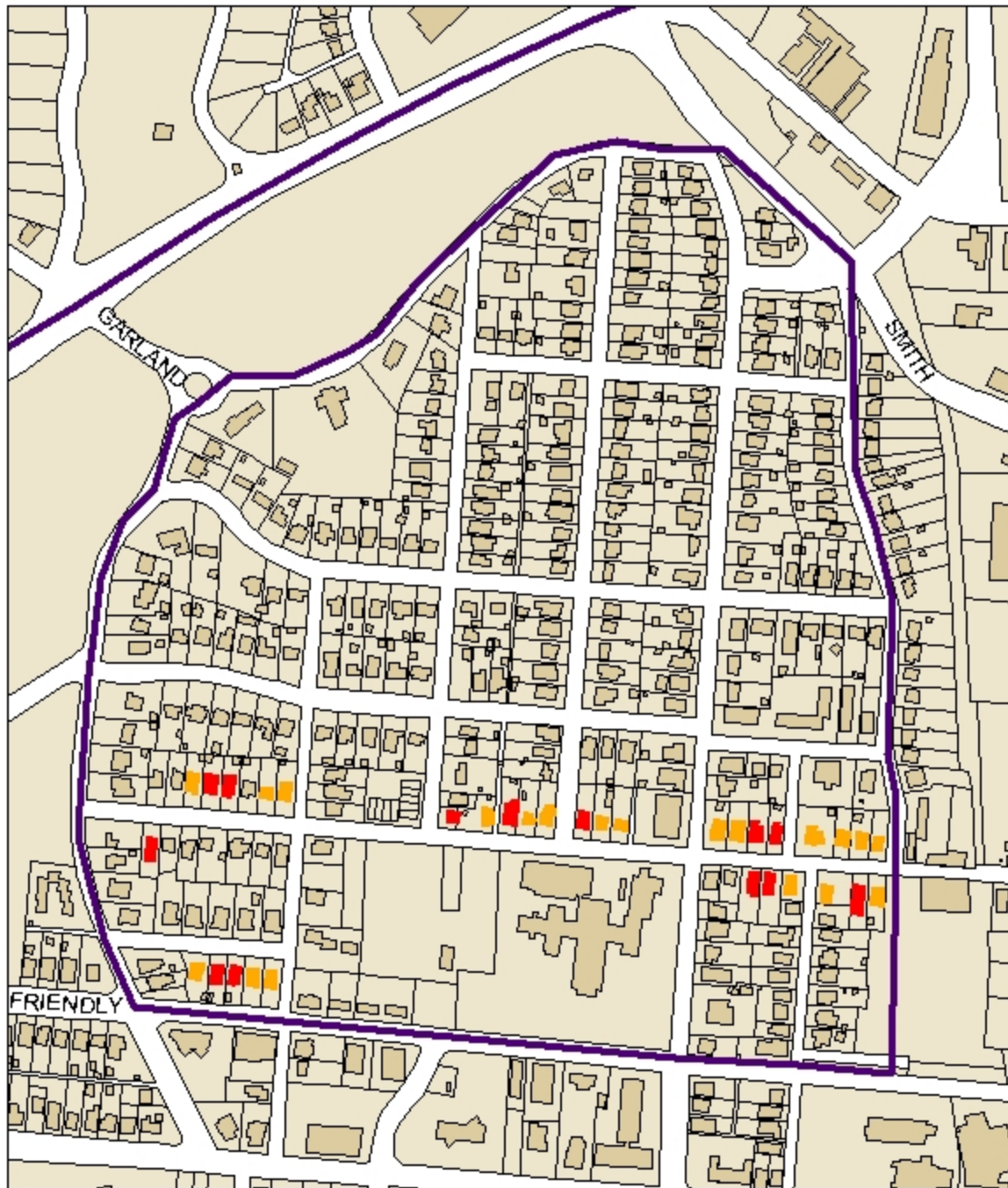
Rankin Survey Area



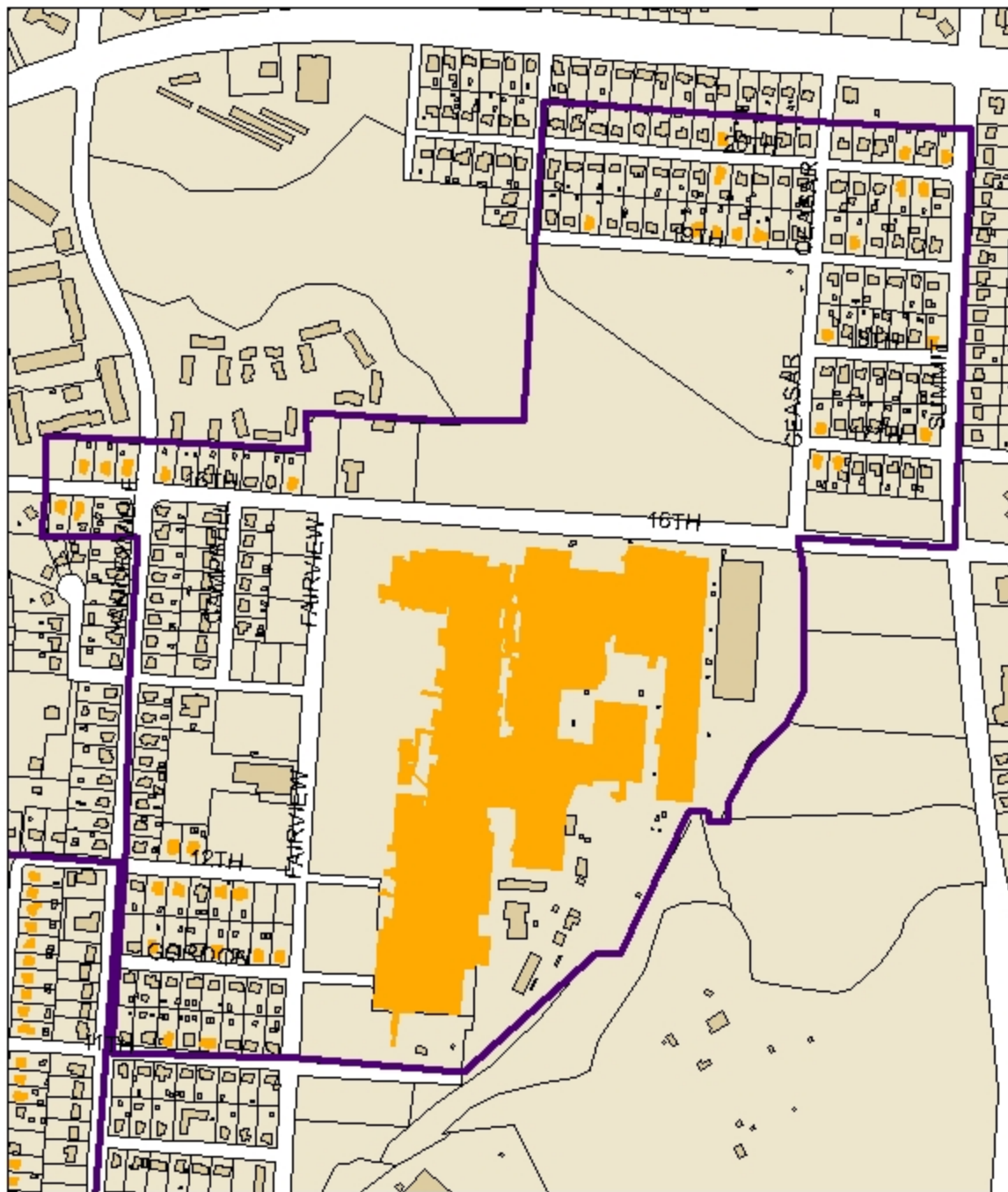
Revolution Survey Area




Westerwood Survey Area









White Oak Survey Area



 Phase I-b Survey Areas

Phase I-b Properties Integrity

-  High
-  Medium
-  Low
-  N/A -Gone
-  Demolished Buildings
-  Unsurveyed Building Footprints