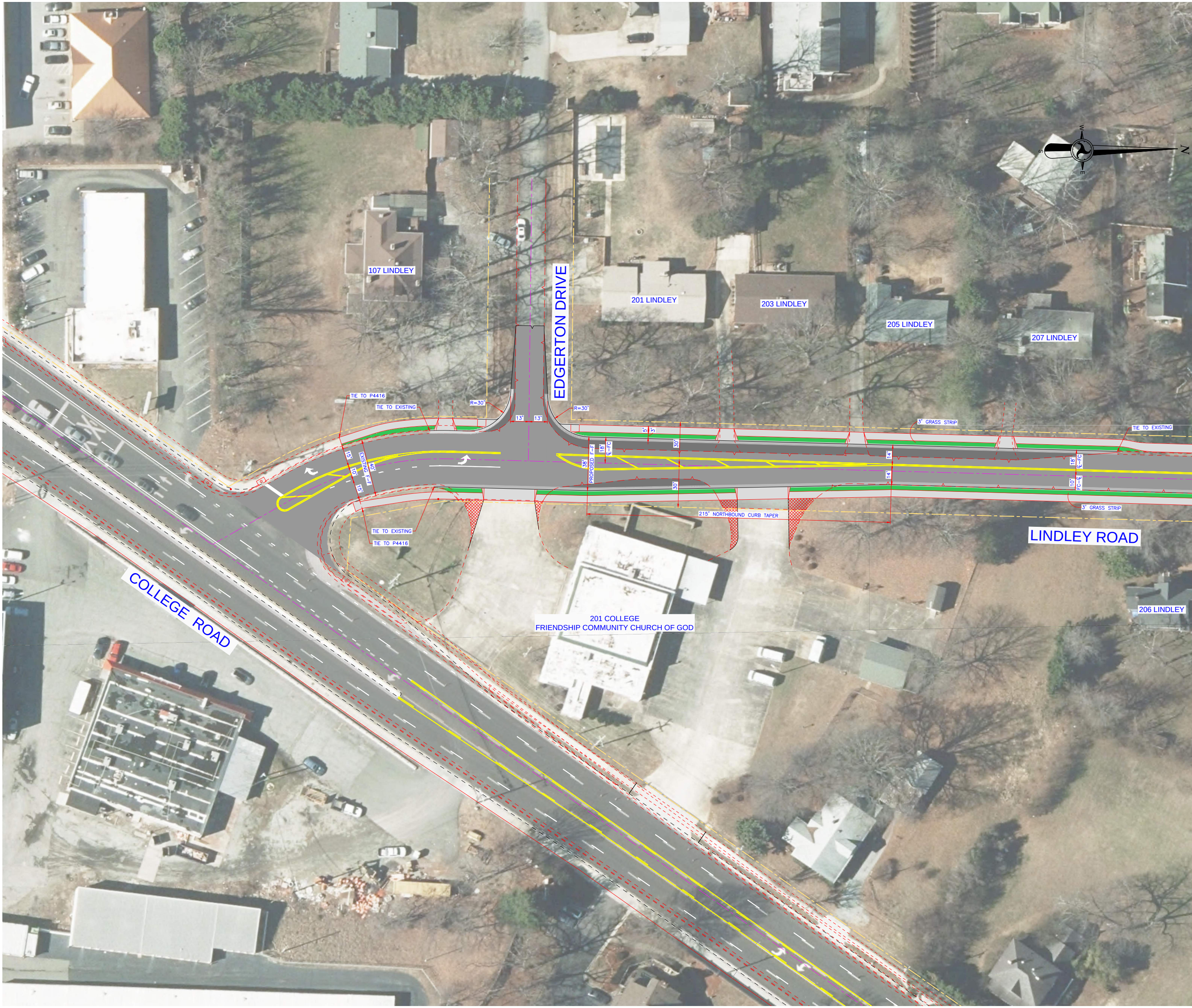
N
S
W
E
107 LINDLEY
201 LINDLEY
203 LINDLEY
205 LINDLEY
207 LINDLEY
EDGERTON DRIVE
TIE TO P4416
TIE TO EXISTING
R=30'
R=30'
13'
13'
5'
3'
30'
18'
℄-FC
3' GRASS STRIP
TIE TO EXISTING
15'
10'
15'
EXISTING F-F
40'
38'
PROPOSED F-F
14'
14'
18'
℄-FC
10'
FC-℄
30'
TIE TO EXISTING
TIE TO P4416
215' NORTHBOUND CURB TAPER
3' GRASS STRIP
LINDLEY ROAD
206 LINDLEY
201 COLLEGE
FRIENDSHIP COMMUNITY CHURCH OF GOD
COLLEGE ROAD

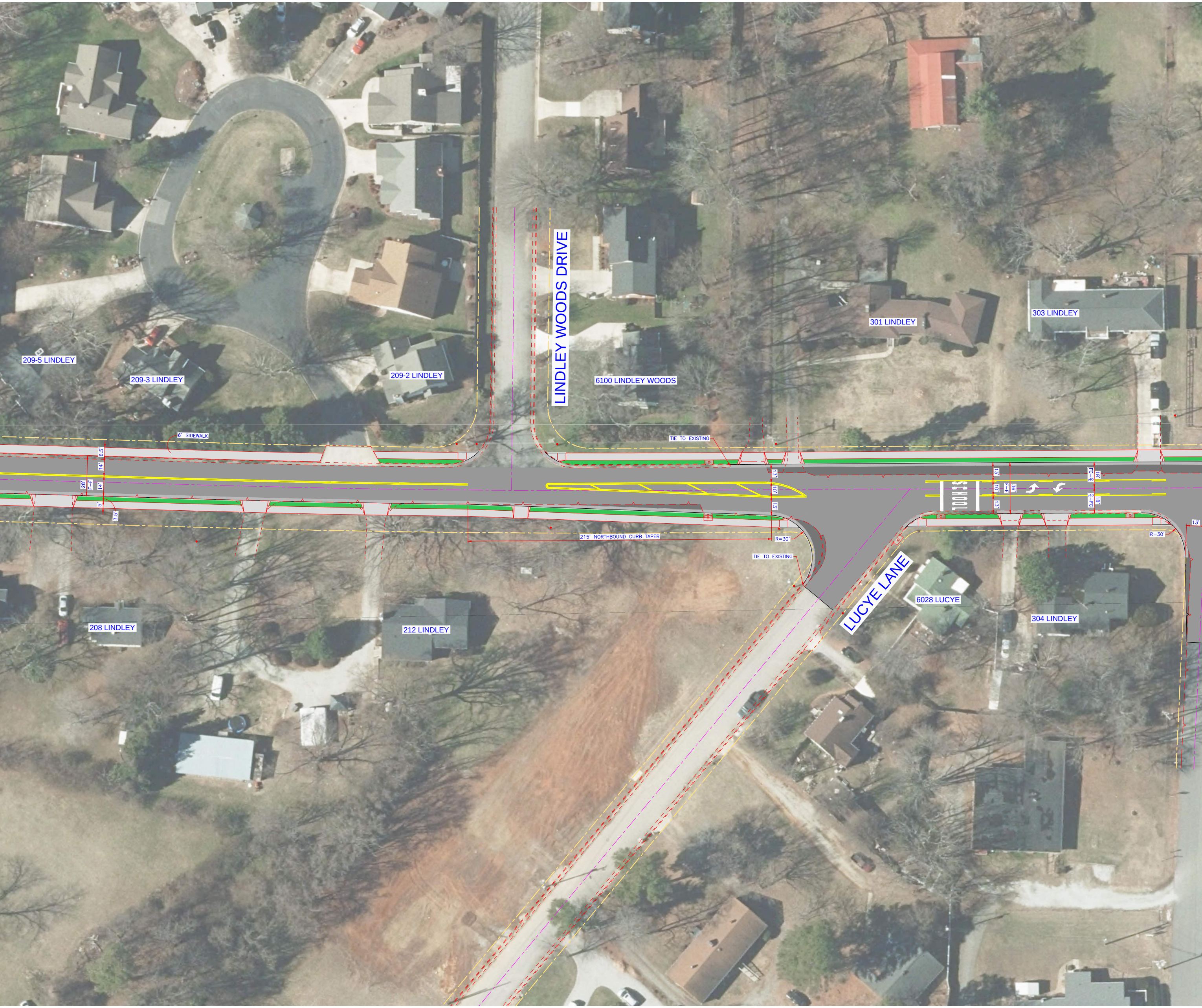
LINDLEY WOODS DRIVE
209-5 LINDLEY
209-3 LINDLEY
209-2 LINDLEY
6100 LINDLEY WOODS
301 LINDLEY
303 LINDLEY
6' SIDEWALK
TIE TO EXISTING
6.5'
14'
14'
28'
F–F
5'
3.5'
13'
10'
13'
215' NORTHBOUND CURB TAPER
R=30'
TIE TO EXISTING
13'
10'
13'
F–F
36'
FC–℄
18'
℄–FC
18'
SCHOOL
13'
R=30'
LUCYE LANE
6028 LUCYE
304 LINDLEY
208 LINDLEY
212 LINDLEY

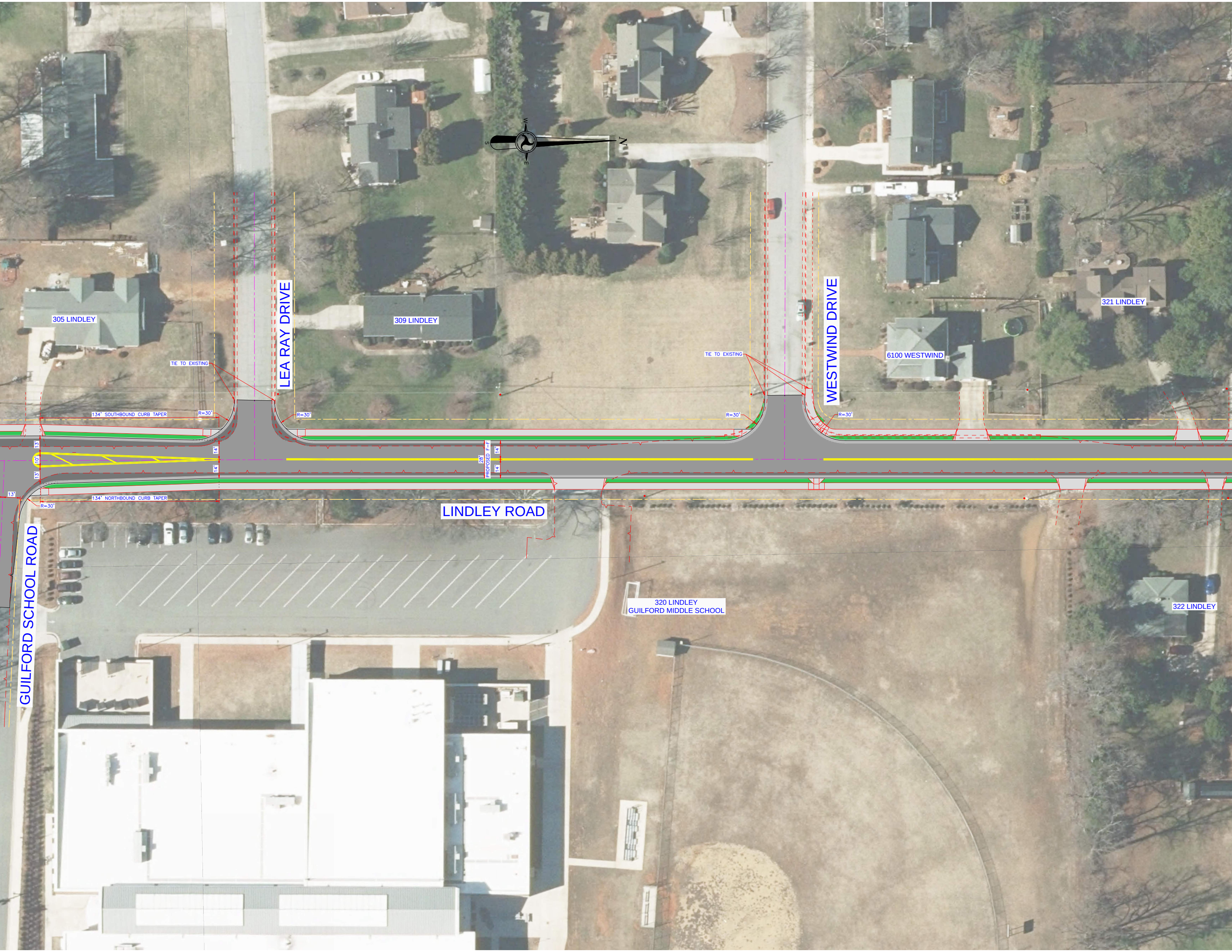
W
S
N
E
LEA RAY DRIVE
WESTWIND DRIVE
305 LINDLEY
309 LINDLEY
321 LINDLEY
6100 WESTWIND
TIE TO EXISTING
TIE TO EXISTING
134' SOUTHBOUND CURB TAPER
R=30'
R=30'
R=30'
R=30'
13'
10'
13'
14'
14'
28'
PROPOSED F-F
14'
14'
13'
134' NORTHBOUND CURB TAPER
R=30'
LINDLEY ROAD
GUILFORD SCHOOL ROAD
320 LINDLEY
GUILFORD MIDDLE SCHOOL
322 LINDLEY

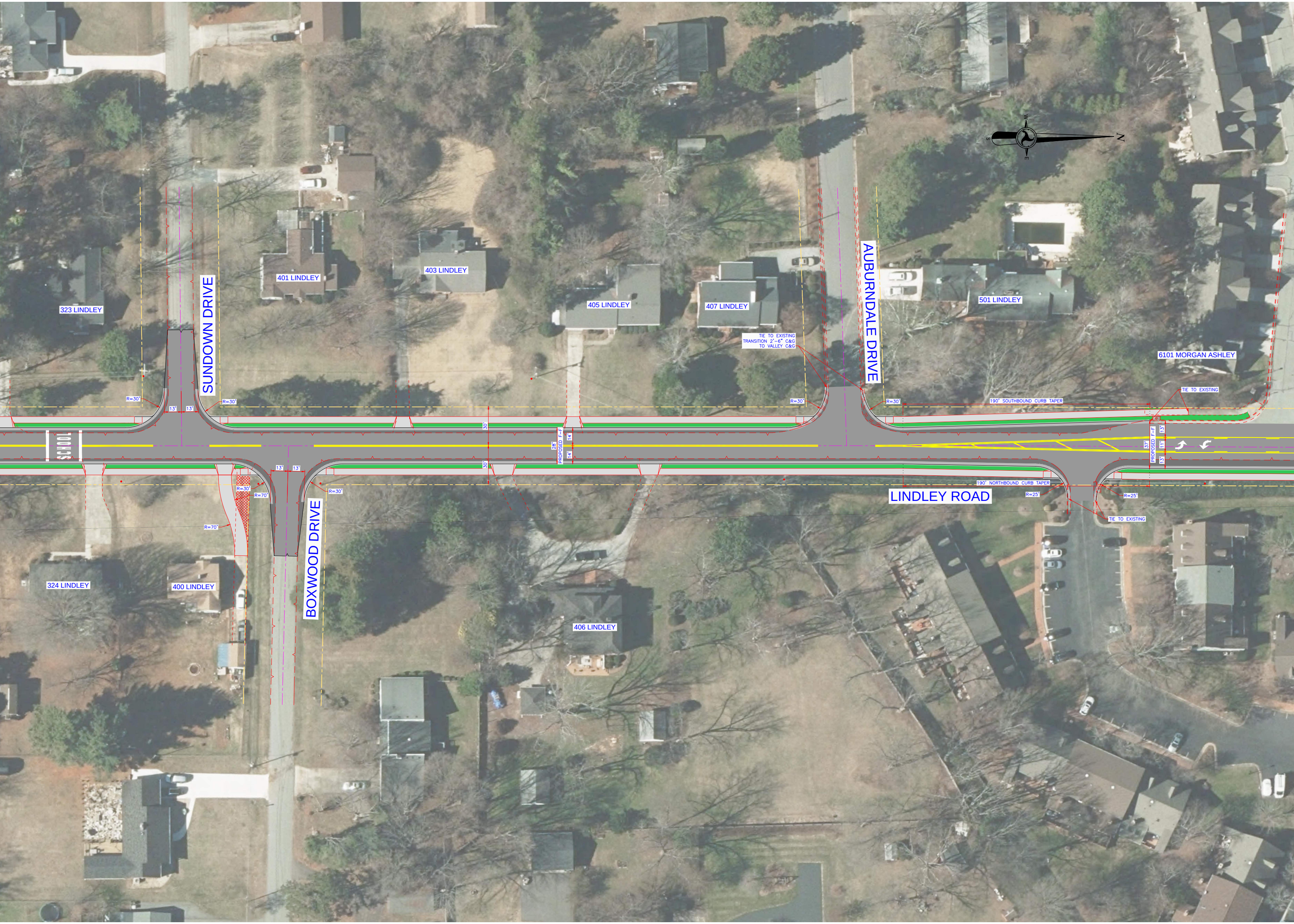

N
S
W
E
323 LINDLEY
401 LINDLEY
403 LINDLEY
405 LINDLEY
407 LINDLEY
501 LINDLEY
6101 MORGAN ASHLEY
SUNDOWN DRIVE
AUBURNDALE DRIVE
BOXWOOD DRIVE
LINDLEY ROAD
TIE TO EXISTING TRANSITION 2'-6" C&G TO VALLEY C&G
TIE TO EXISTING
190' SOUTHBOUND CURB TAPER
190' NORTHBOUND CURB TAPER
TIE TO EXISTING
R=30'
R=30'
R=30'
R=30'
R=30'
R=30'
R=70'
R=70'
R=25'
R=25'
13'
13'
13'
13'
30'
30'
28'
PROPOSED F-F
14'
14'
37'
PROPOSED F-F
13'
11'
13'
STOP
324 LINDLEY
400 LINDLEY
406 LINDLEY

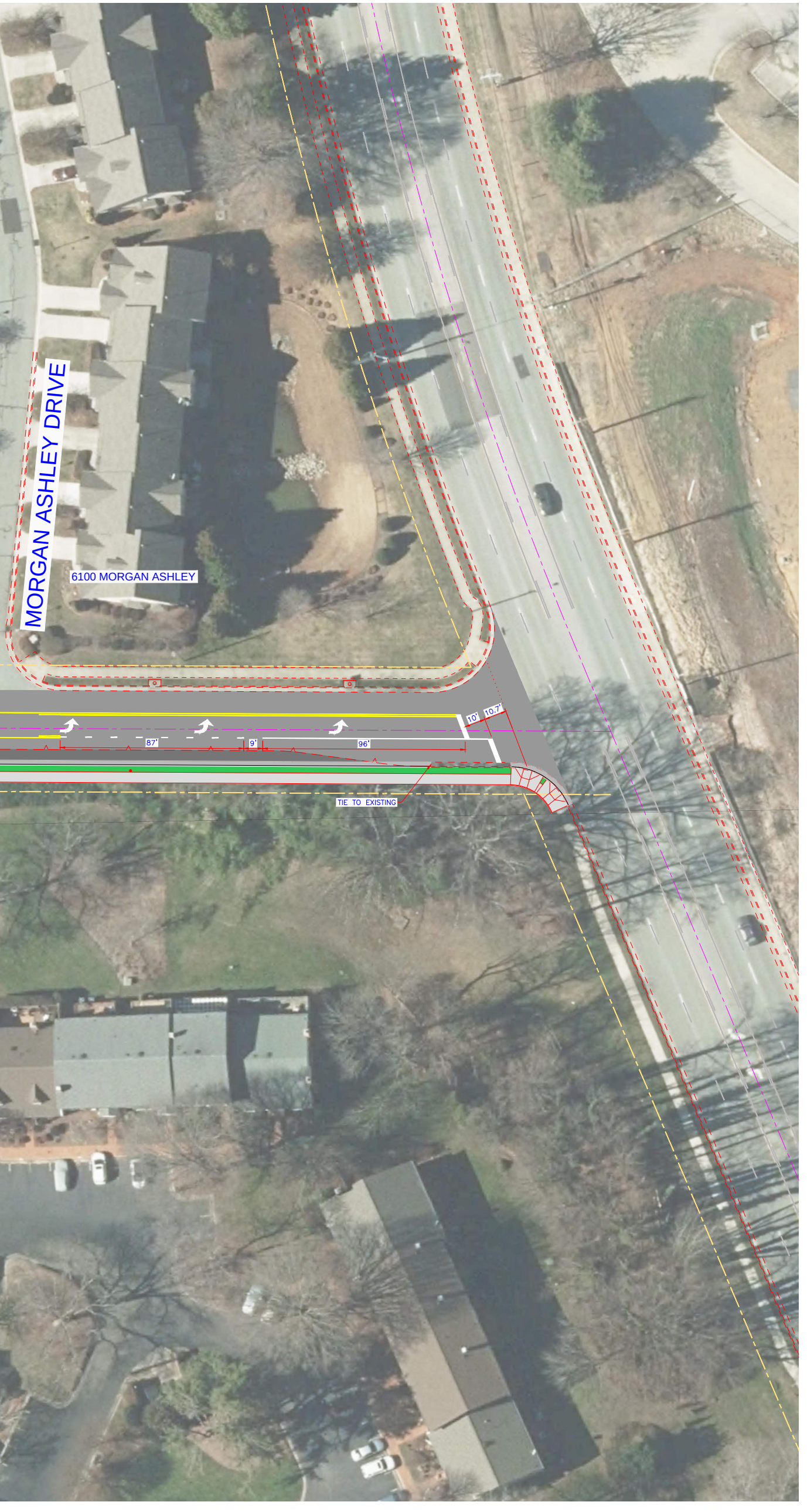
MORGAN ASHLEY DRIVE
6100 MORGAN ASHLEY
10'
10.7'
87'
9'
96'
TIE TO EXISTING